

Rey Don Jaime Transportation
Route from BCN Airport

Taxi from BCN Airport:

There are taxi stops in front of the arrivals areas of terminal T1, the Barcelona-Madrid Corridor, and terminals T2 A, T2 B and T2 C at the ground level. Please follow the signs after baggage claim. There will be a sign indicating the taxis and pointing down a set of escalators. There will be a line of taxis waiting. The hotel address is:

Gran Hotel Rey Don Jaime
Avinguda de l'Hotel, 22, 08860 Castelldefels, Barcelona

The ride should not be more than €30.

Please note that cabify and uber do not always work in this area and it may be helpful to download the “mytaxi” app if you are not *already* located in an area with established taxi stand.

Train from BCN Airport

- Depart Airport from Terminal 2 by following the signs for the train.
- Take the **R2 Nord** train to '**El Prat de Llobregat**'.
- Take the **R2 Sud** to '**Platja de Castelldefels**'. Please see train map below.
- *Once you arrive at the train station, you will need to walk to the hotel. Start by taking the overpass pedestrian bridge to the opposite side of the highway.*

ATTENTION: There are two Castelldefels train stops, it is important that you get off at **Platja de Castelldefels**

*Please see the train station map and walking directions below. Note: the walk is uphill.
Train times can be found at: <http://www.renfe.com/EN/viajeros/cercanias/barcelona/>*

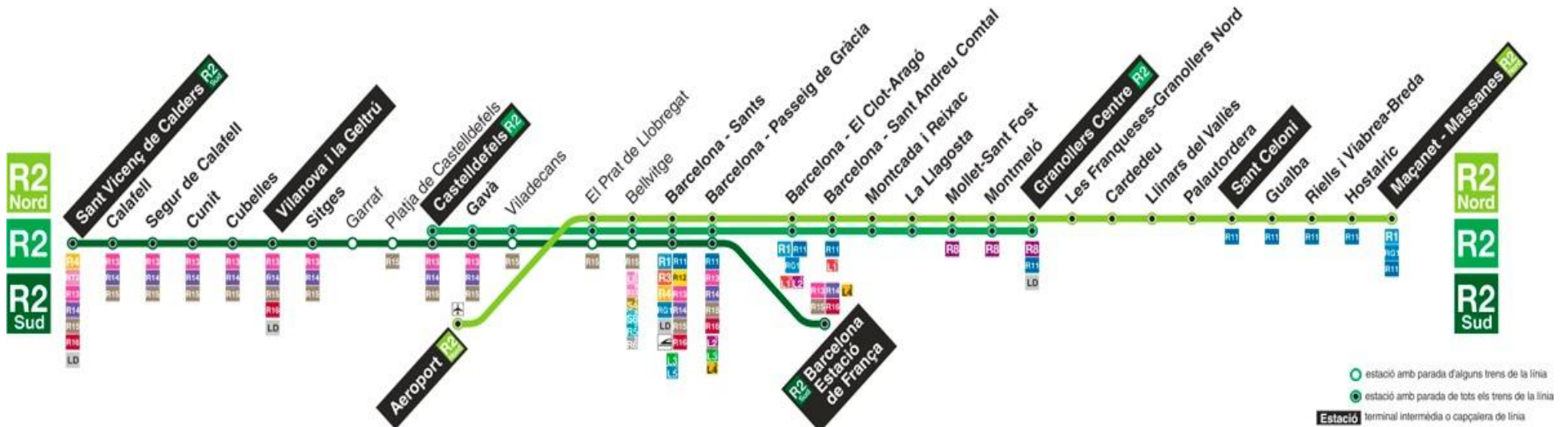
Bus from BCN to Airport – about 45 min

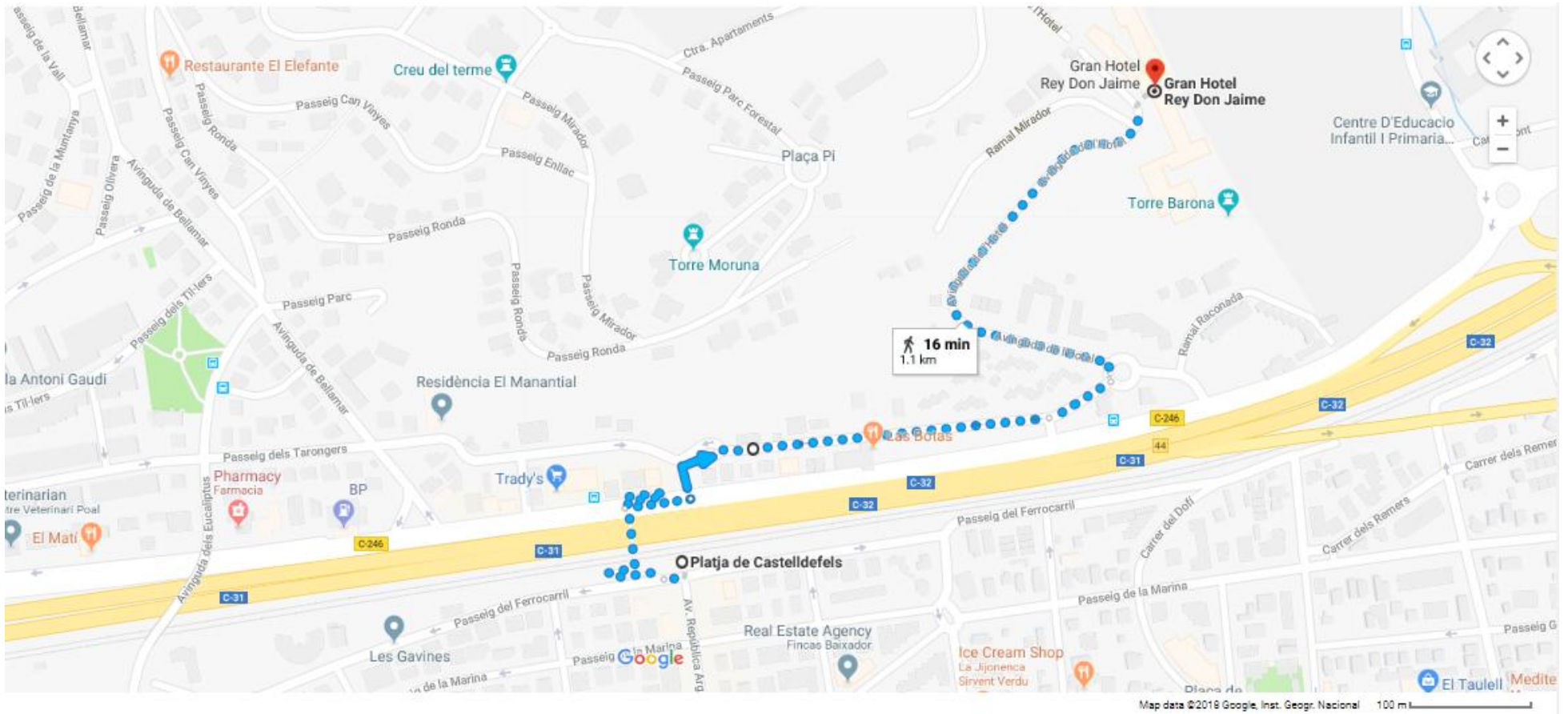
Most common bus route

- Depart from Airport Terminal 1 by following the signs for the bus

- Take L99 (Av. de la Constitució - Av. Sta. Maria) for 10 stops
- Get off at Av. Generalitat - Av. Josep Tarradellas
- Take L97 (Av. dels Eucaliptus - Av. de Bellamar) for 20 stops
- Get off at Av. de la Constitució – Raconada
- *Once you arrive at this stop, you will need to walk to the hotel. Please note the walk is uphill.*

Train stops and walking directions from Platja de Castelldefels train station





Platja de Castelldefels

08860 Castelldefels, Barcelona

1. Head west on Passeig del Ferrocarril
2. Slight right toward Avinguda de la Constitució/C-246
3. Turn left onto Avinguda de la Constitució/C-246
4. Turn left toward Passeig Pins
5. At the roundabout, take the 1st exit onto Passeig Pins
6. Continue onto Carrer Raconada
7. At the roundabout, take the 1st exit onto Avinguda de l'Hotel
 Destination will be on the right

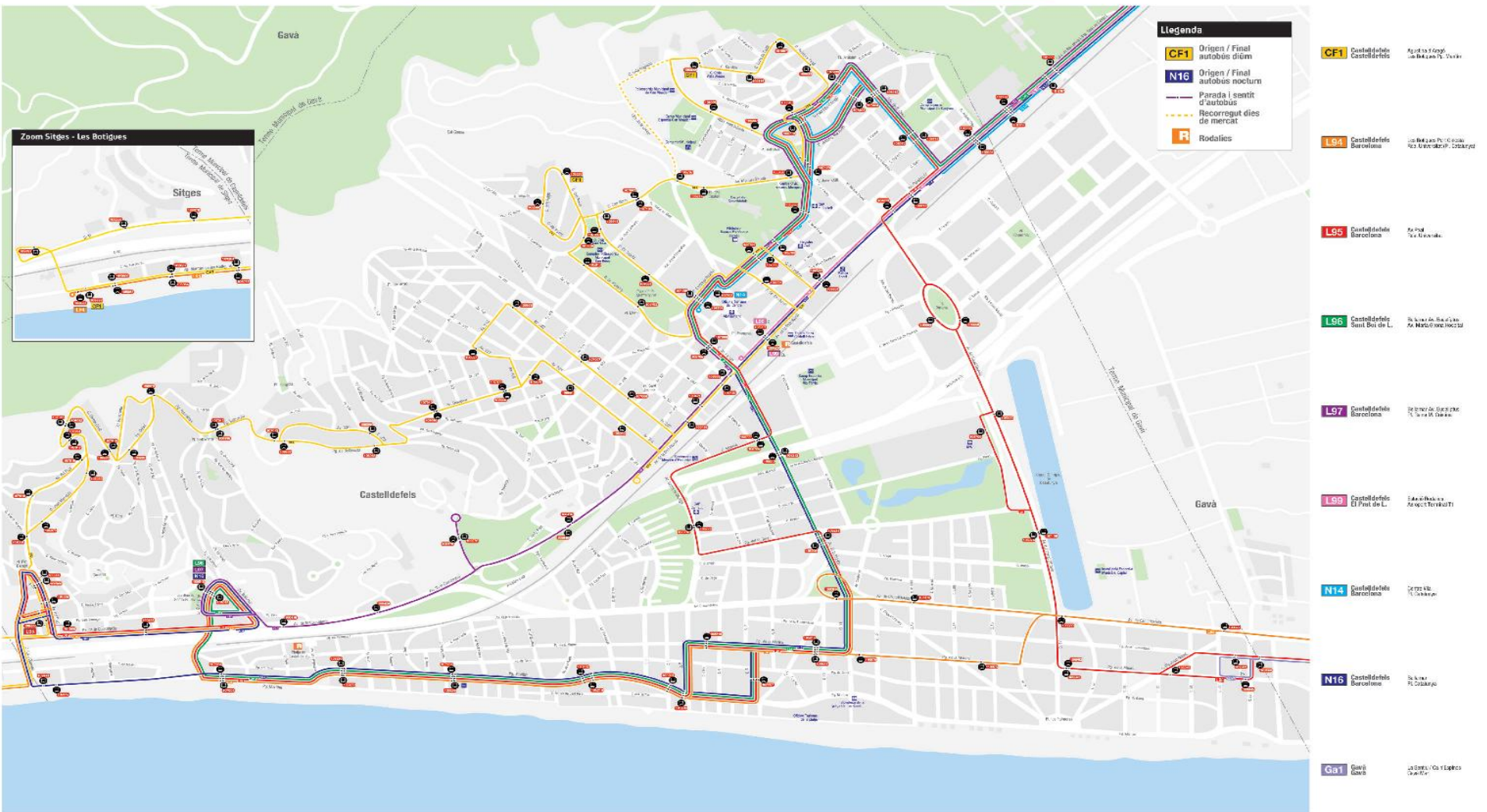
Gran Hotel Rey Don Jaime

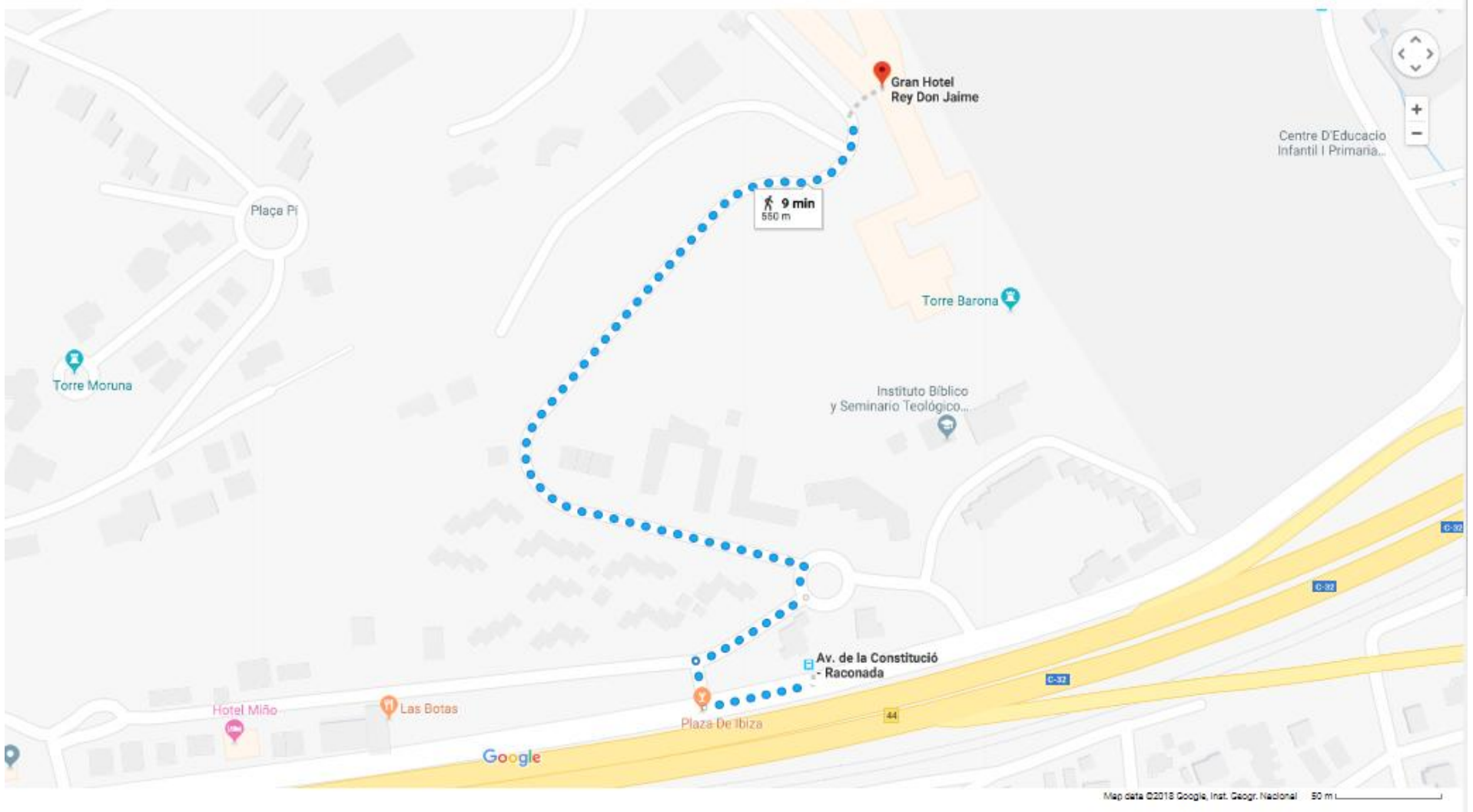
Avinguda de l'Hotel, 22, 08860 Castelldefels, Barcelona

▲ Use caution—walking directions may not always reflect real-world conditions

17 m
200 m
55 m
28 m
300 m
61 m
400 m

Bus route and walking directions from Av. de la Constitució – Raconada Bus stop





Av. de la Constitució - Raconada
08860 Castelfdefels, Barcelona

▲ Use caution—walking directions may not always reflect real-world conditions

1. Head west on Avinguda de la Constitució/C-246 53 m

2. Turn right toward Carrer Raconada 23 m

3. Turn right onto Carrer Raconada 61 m

4. At the roundabout, take the 1st exit onto Avinguda de l'Hotel
● Destination will be on the right 400 m

Gran Hotel Rey Don Jaime
Avinguda de l'Hotel, 22, 08860 Castelfdefels, Barcelona